DISTRICT OF COLUMBIA GOVERNMENT
OFFICE OF THE SURVEYOR

Washington, D.C., July 30, 2019

Plat for Building Permit of: SQUARE 2825 LOT 106

Scale: 1 inch = 20 feet

Recorded in Book 54 Page 31

Receipt No. 19-07048 Drawn by: A.S.

Furnished to: ROBERT M. CROSS

"I hereby certify that the dimensions and configuration of the lot(s) hereon depicted are consistent with the records of the Office of the Surveyor unless otherwise noted, but may not reflect actual field measurements. The dimensions and configuration of A&T lots are provided by the Office of Tax and Revenue and may not necessarily agree with the deed description(s)."

_____

Surveyor, D.C.

I hereby certify that on this plat on which the Office of the Surveyor has drawn the dimensions of this lot, I have accurately and completely depicted and labeled the following:
1) all existing buildings and improvements - including parking spaces, covered porches, decks and retaining walls over four feet above grade, and any existing face-on-line or party wall labeled as such, well as projections and improvements in public space - with complete and accurate dimensions;
2) all proposed demolition or raze of existing buildings duly labeled as such; all proposed buildings and improvements - including parking spaces, covered porches, decks and retaining walls over four feet above grade, any existing face-on-line or party wall labeled as such, as well as projections and improvements in public space and the improvements used to satisfy pervious surface or green area ratio requirements - with complete and accurate dimensions, in conformity with the plans submitted with building permit application _____; and
3) any existing chimney or vent on an adjacent property that is located within 10 feet of this lot.
I also hereby certify that:
1) my depiction on this plat, as detailed above, is accurate and complete as of the date of my signature hereon;
2) there is no elevation change exceeding ten feet measured between lot lines; or if so, this elevation change is depicted on a site plan submitted with the plans for this permit application;
3) I have/have not (*circle one*) filed a subdivision application with the Office of the Surveyor;
4) I have/have not (*circle one*) filed a subdivision application with the Office of Tax & Revenue; and
5) if there are changes to the lot and its boundaries as shown on this plat, or to the proposed construction and plans as shown on this plat, that I shall obtain an updated plat from the Office of the Surveyor on which I will depict all existing and proposed construction and which I will then submit to the Office of the Zoning Administrator for review and approval prior to permit issuance.
Plats issued by the Office of the Surveyor will be valid for a period of two years from the date of issuance. I acknowledge that any inaccuracy or errors in my depiction on this plat will subject any permit or certificate of occupancy issued in reliance on this plat to enforcement, including revocation under Sections 105.6(1) and 110.5.2 of the Building Code (Title 12A of the DCMR) as well as prosecution and penalties under Section 404 of D.C. Law 4-164 (D.C. Official Code §22-2405).

Signature: _____ Date: _____

Printed Name: _____ Relationship to Lot Owner: _____

If a registered design professional, provide license number _____ and include stamp below.

ZONE: RF-1
LOT AREA: 2649.0 SF
MAX LOT OCCUPANCY: 60%
MIN PERVIOUS SURFACE: 20%

EXISTING BUILDING FOOTPRINT: 1280.2 SF
EXISTING BUILDING AREA: 2097.3 GSF
EXISTING LOT OCCUPANCY: 48%
EXISTING FLOOR AREA RATIO: 0.79
EXISTING PERVIOUS SURFACE: 34%

PROPOSED BUILDING FOOTPRINT: 1183.2 SF
PROPOSED BUILDING AREA: 3259.8 GSF
PROPOSED LOT OCCUPANCY: 45%
PROPOSED FLOOR AREA RATIO: 1.23
PROPOSED PERVIOUS SURFACE: 20%

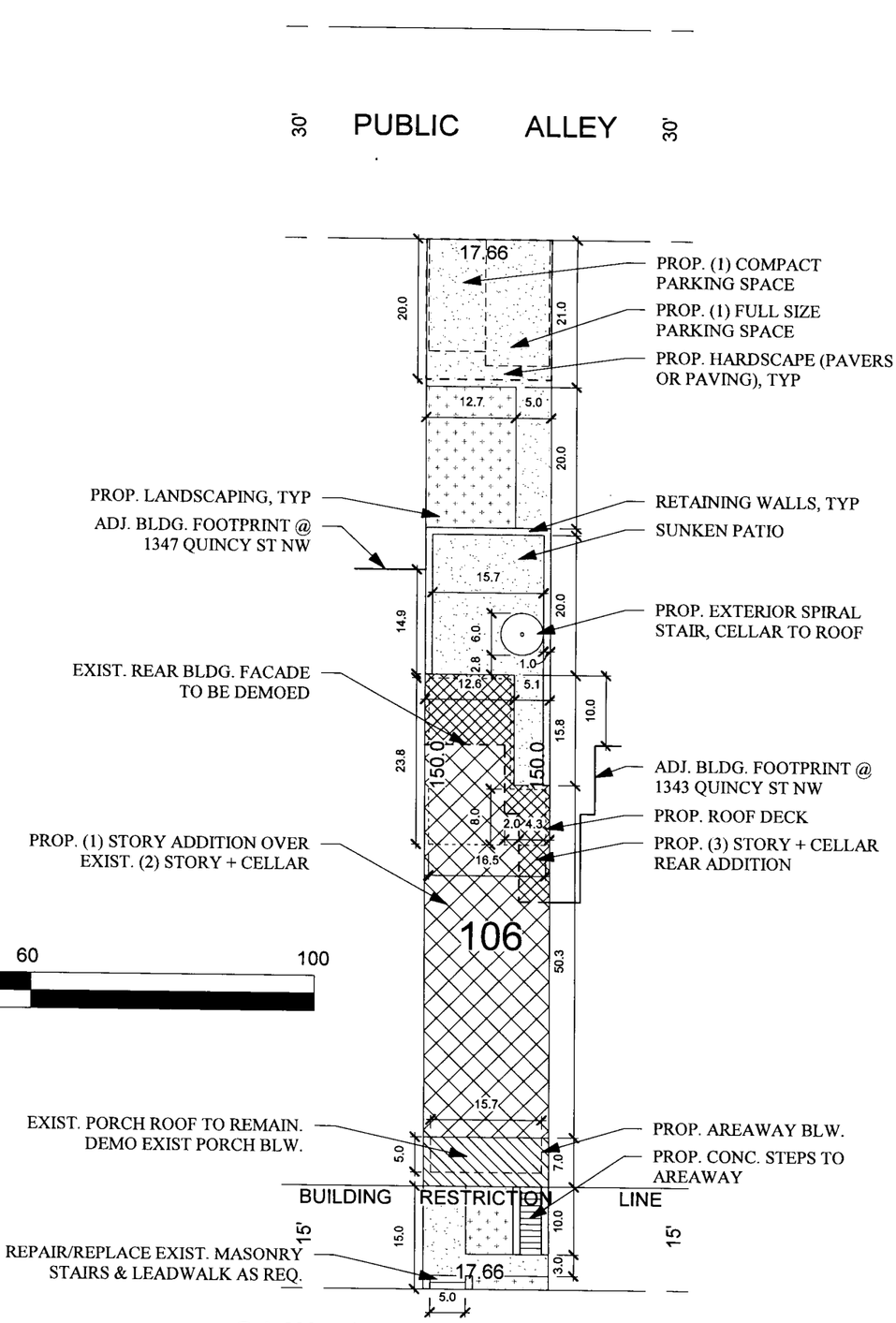

SR-19-07048(2019)
* E-MAIL

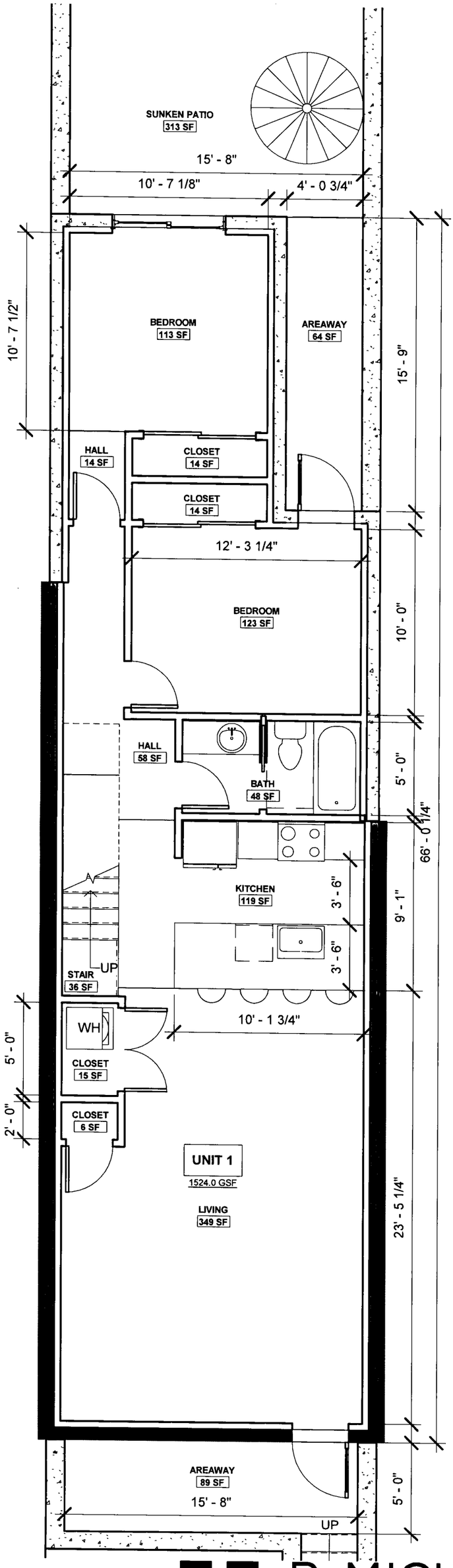

SD - CLR FLOOR

10.01.2019

R. MICHAEL CROSS
DESIGN GROUP

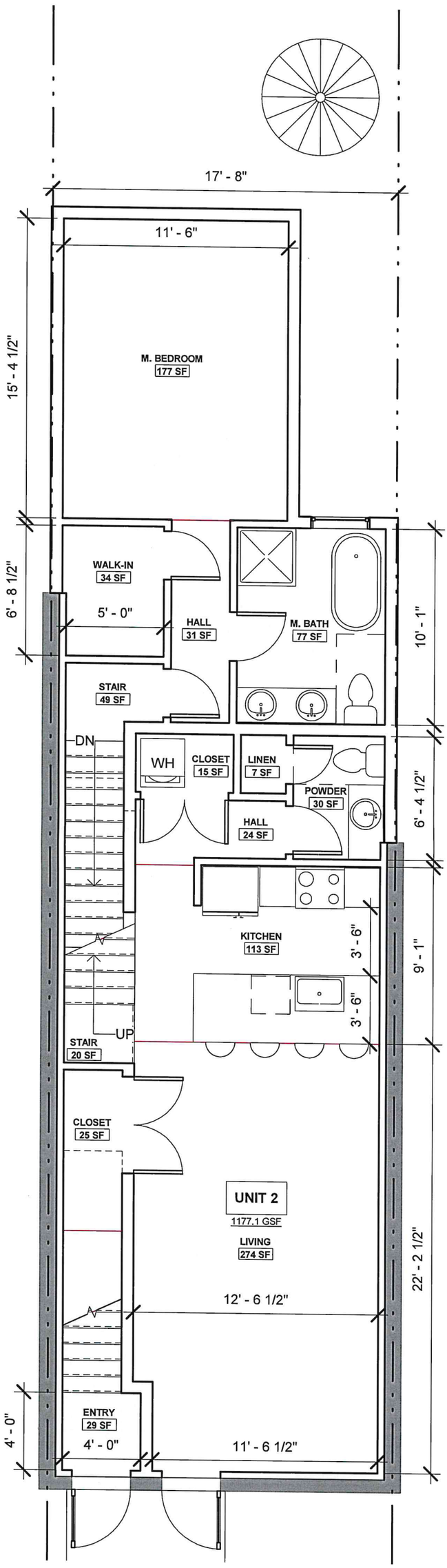

SD - 1ST FLOOR

10.01.2019

R. MICHAEL CROSS
DESIGN GROUP

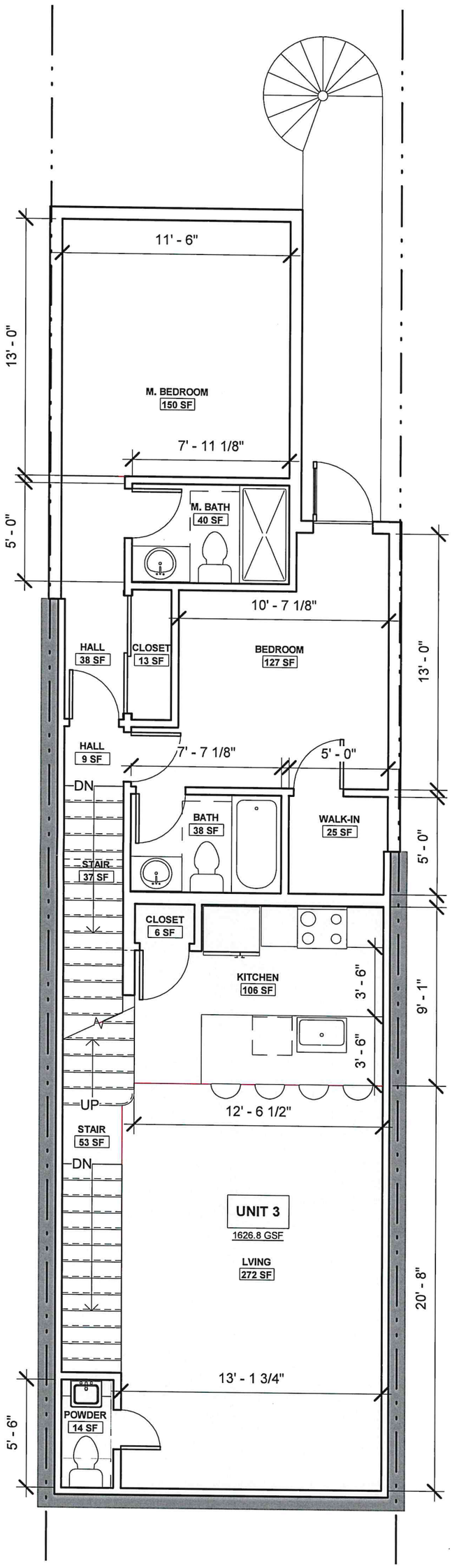

SD - 2ND FLOOR

10.01.2019

R. MICHAEL CROSS
DESIGN GROUP

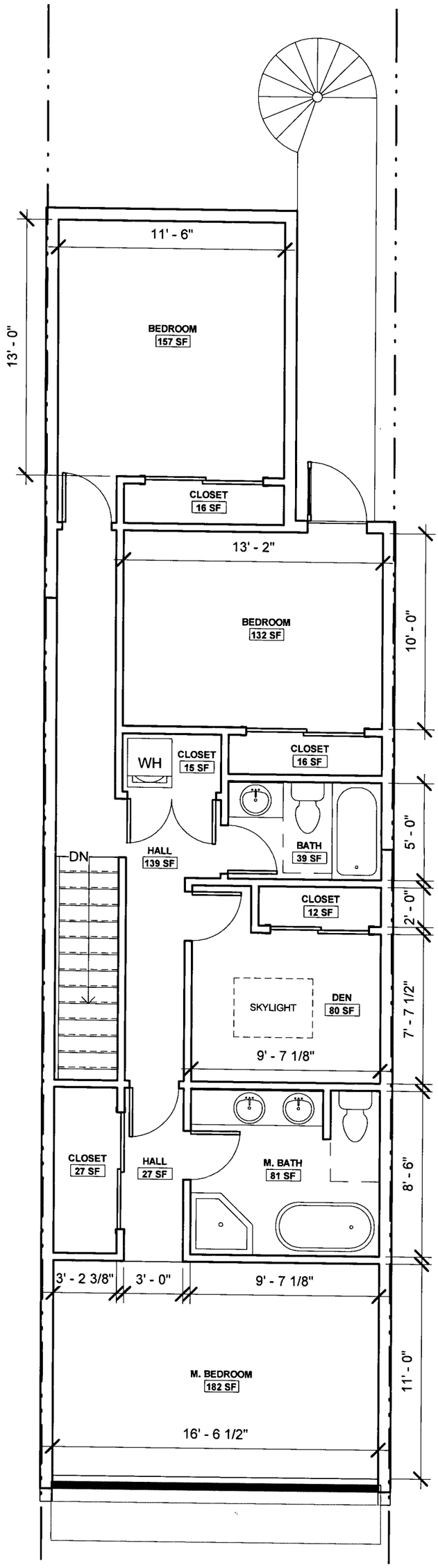

SD - 3RD FLOOR

10.01.2019

R. MICHAEL CROSS
DESIGN GROUP

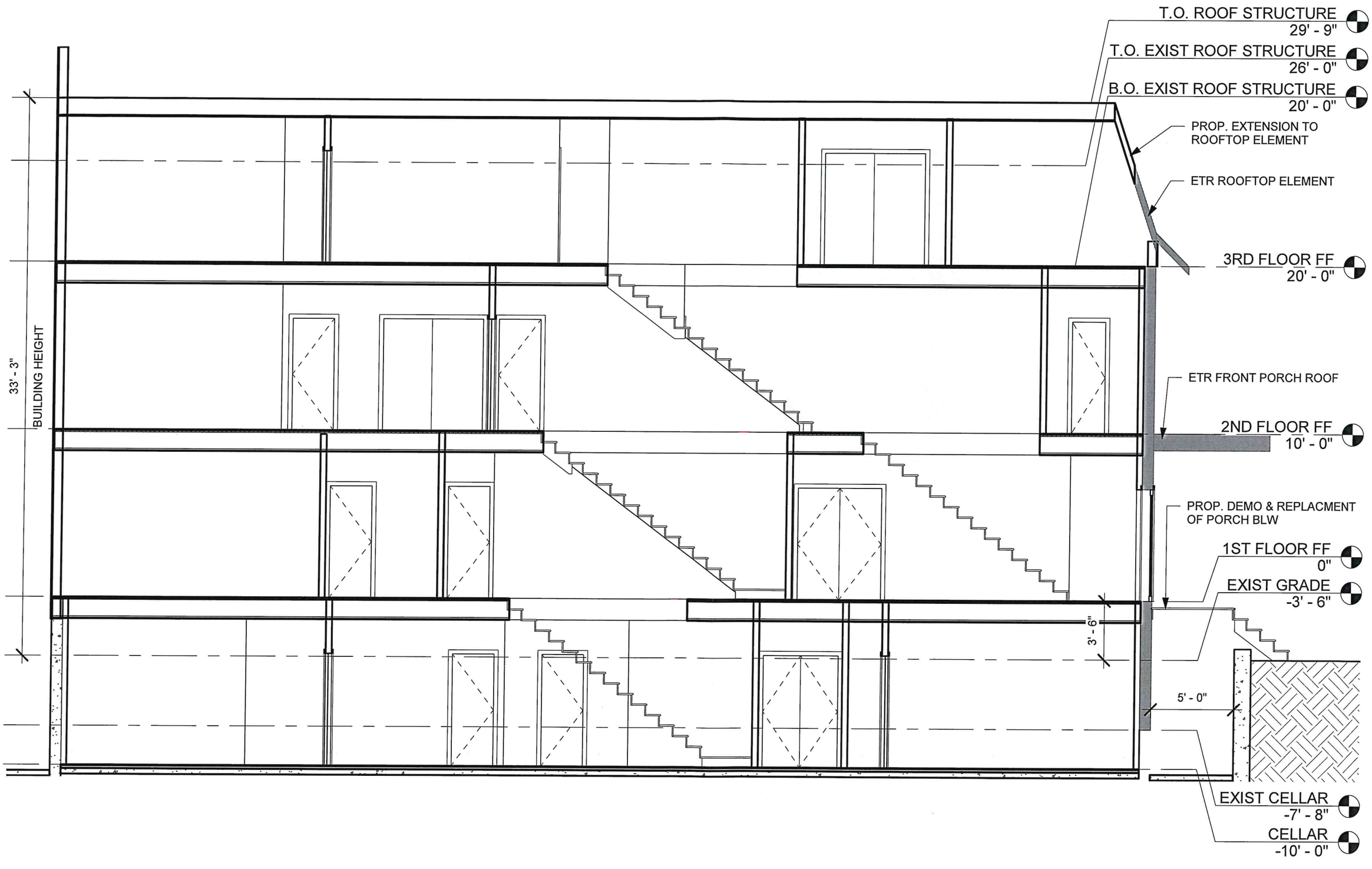

R. MICHAEL CROSS
DESIGN GROUP

SD - BUILDING SECTION

10.01.2019