DISTRICT OF COLUMBIA GOVERNMENT
OFFICE OF THE SURVEYOR

Washington, D.C., December 11, 2018

Plat for Building Permit of: SQUARE 3325 LOT 94

Scale: 1 inch = 20 feet

Recorded in Book 104 Page 83

Receipt No. 19-01539 Drawn by: A.S.

Furnished to: ROBERT M. CROSS

"I hereby certify that the dimensions and configuration of the lot(s) hereon depicted are consistent with the records of the Office of the Surveyor unless otherwise noted, but may not reflect actual field measurements. The dimensions and configuration of A&T lots are provided by the Office of Tax and Revenue and may not necessarily agree with the deed description(s)."

_____

Surveyor, D.C.

I hereby certify that on this plat on which the Office of the Surveyor has drawn the dimensions of this lot, I have accurately and completely depicted and labeled the following:
1) all existing buildings and improvements - including parking spaces, covered porches, decks and retaining walls over four feet above grade, and any existing face-on-line or party wall labeled as such, well as projections and improvements in public space - with complete and accurate dimensions;
2) all proposed demolition or raze of existing buildings duly labeled as such; all proposed buildings and improvements - including parking spaces, covered porches, decks and retaining walls over fourfeet above grade, any existing face-on-line or party wall labeled as such, as well as projections and improvements in public space and the improvements used to satisfy pervious surface or green area ratio requirements - with complete and accurate dimensions, in conformity with the plans submitted with building permit application _____; and
3) any existing chimney or vent on an adjacent property that is located within 10 feet of this lot.
I also hereby certify that:
1) my depiction on this plat, as detailed above, is accurate and complete as of the date of my signature hereon;
2) there is no elevation change exceeding ten feet measured between lot lines; or if so, this elevation change is depicted on a site plan submitted with the plans for this permit application;
3) I have/have not (circle one) filed a subdivision application with the Office of the Surveyor;
4) I have/have not (circle one) filed a subdivision application with the Office of Tax & Revenue; and
5) if there are changes to the lot and its boundaries as shown on this plat, or to the proposed construction and plans as shown on this plat, that I shall obtain an updated plat from the Office of the Surveyor on which I will depict all existing and proposed construction and which I will then submit to the Office of the Zoning Administrator for review and approval prior to permit issuance.
The Office of the Zoning Administrator will only accept a Building Plat issued by the Office of the Surveyor within the 6 months prior to the date DCRA accepts a Building Permit Application as complete.
I acknowledge that any inaccuracy or errors in my depiction on this plat will subject any permit or certificate of occupancy issued in reliance on this plat to enforcement, including revocation under Sections 105.6(1) and 110.5.2 of the Building Code (Title 12A of the DCMR) as well as prosecution and penalties under Section 404 of D.C. Law 4-164 (D.C. Official Code §22-2405).

Signature: _____ Date: _____

Printed Name: _____ Relationship to Lot Owner: _____

If a registered design professional, provide license number _____ and include stamp below.

ZONING INFORMATION

	EXISTING	ALLOWED/REQUIRED	PROPOSED
LOT AREA	3,643 SF		3,643 SF
UNITS	4 UNITS		7 UNITS
LOT OCCUPANCY	1,766 SF [48%]	1,457 SF [40%]	1,766 SF [48%]
GSF	3,510 sf [0.96 FAR]	3,278 SF [0.9 FAR]	3,510 sf [0.96 FAR]
FRONT YARD SET BACK	8' - 9"		8' - 9"
REAR YARD SET BACK	26' - 5 3/4"	20' - 0"	26' - 5 3/4"
SIDE YARD SET BACK	8' - 9"	8' - 0"	8' - 9"
BUILDING HEIGHT	25' - 0"	40' - 0"	22' -4"
PARKING	4 SPACES	2 SPACES	5 SPACES

LEGEND

EXISTING BUILDING

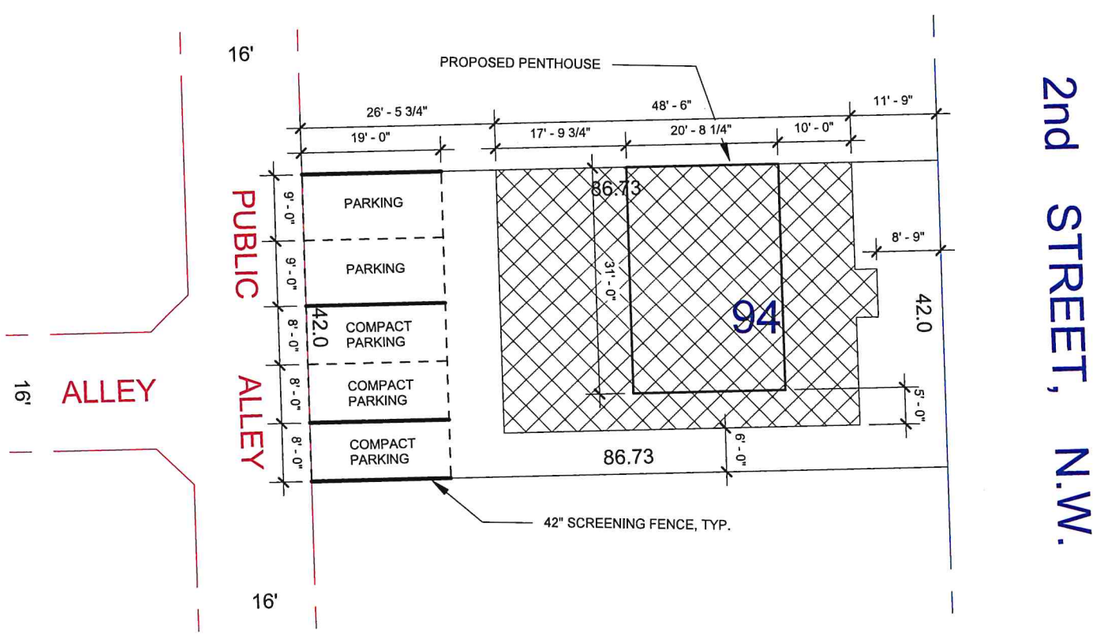

0 10 30 60 100

SCALE: 1:20

SR-19-01539(2018)
* E-MAIL

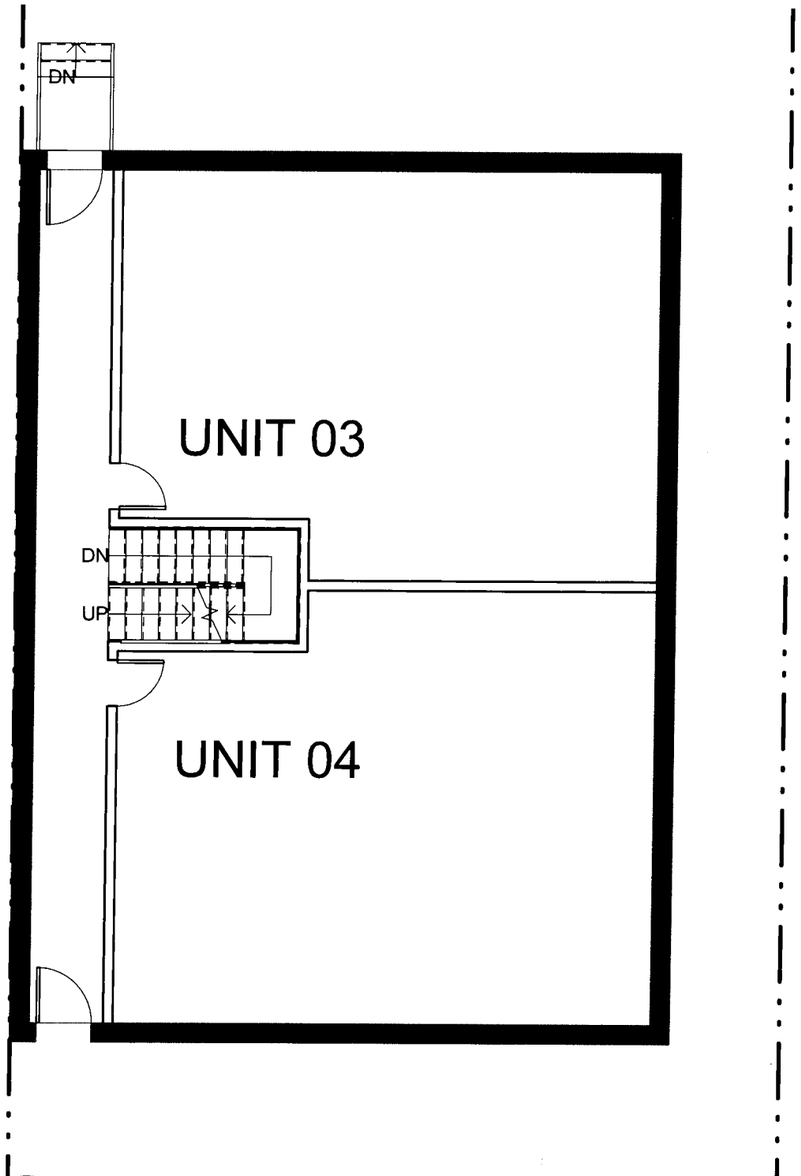

2 1st FLOOR
PDRM 03 | PDRM 01 1/8" = 1'-0"

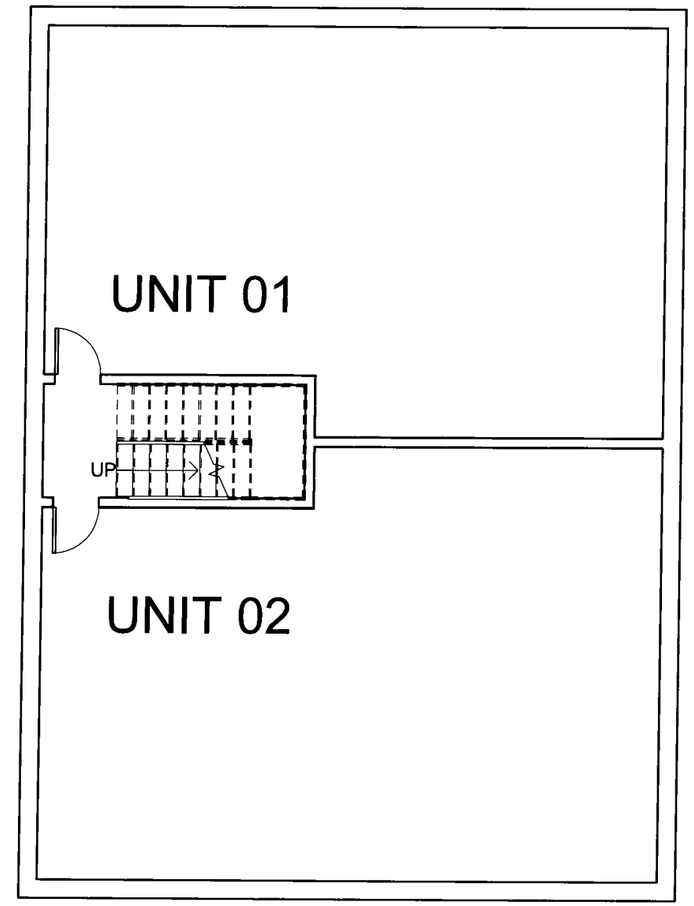

1 00 CELLAR
PDRM 03 | PDRM 01 1/8" = 1'-0"

PDRM - 01 FLOOR PLANS

R. MICHAEL CROSS
DESIGN GROUP

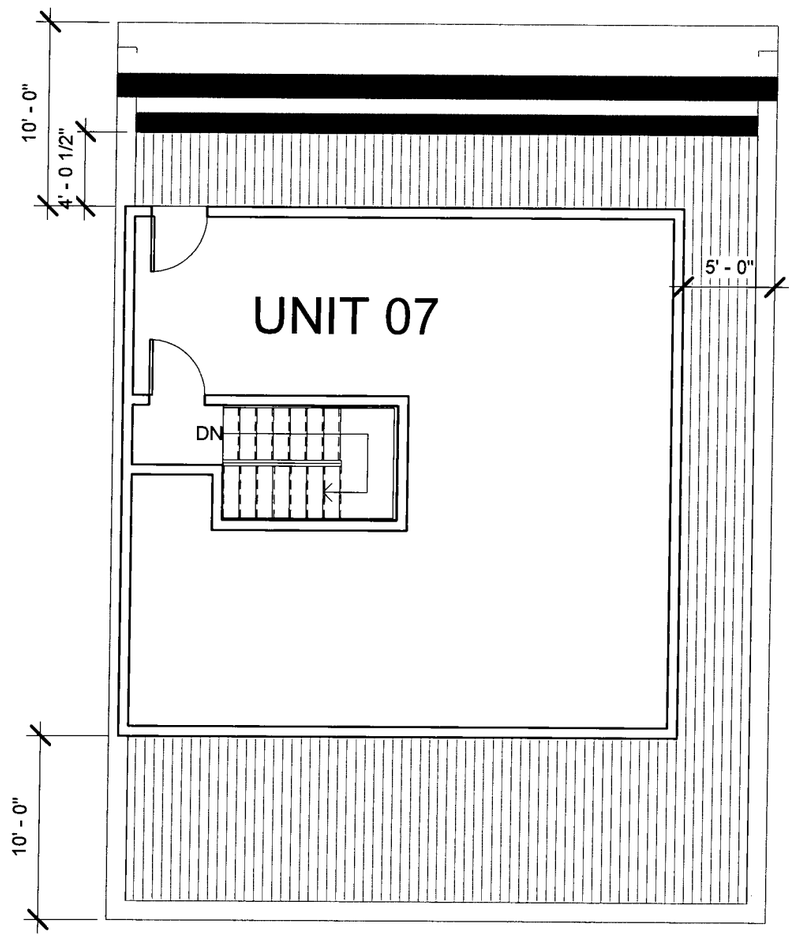

2 PENTHOUSE
PDRM 03 | PDRM 02 1/8" = 1'-0"

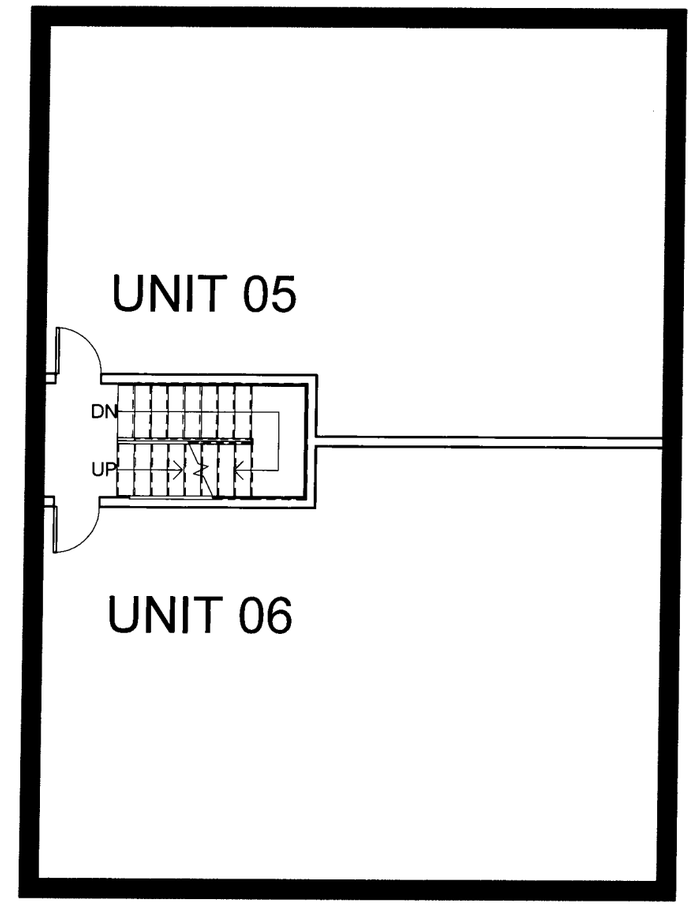

1 2nd FLOOR
PDRM 02 1/8" = 1'-0"

PDRM - 02 FLOOR PLANS

R. MICHAEL CROSS
DESIGN GROUP

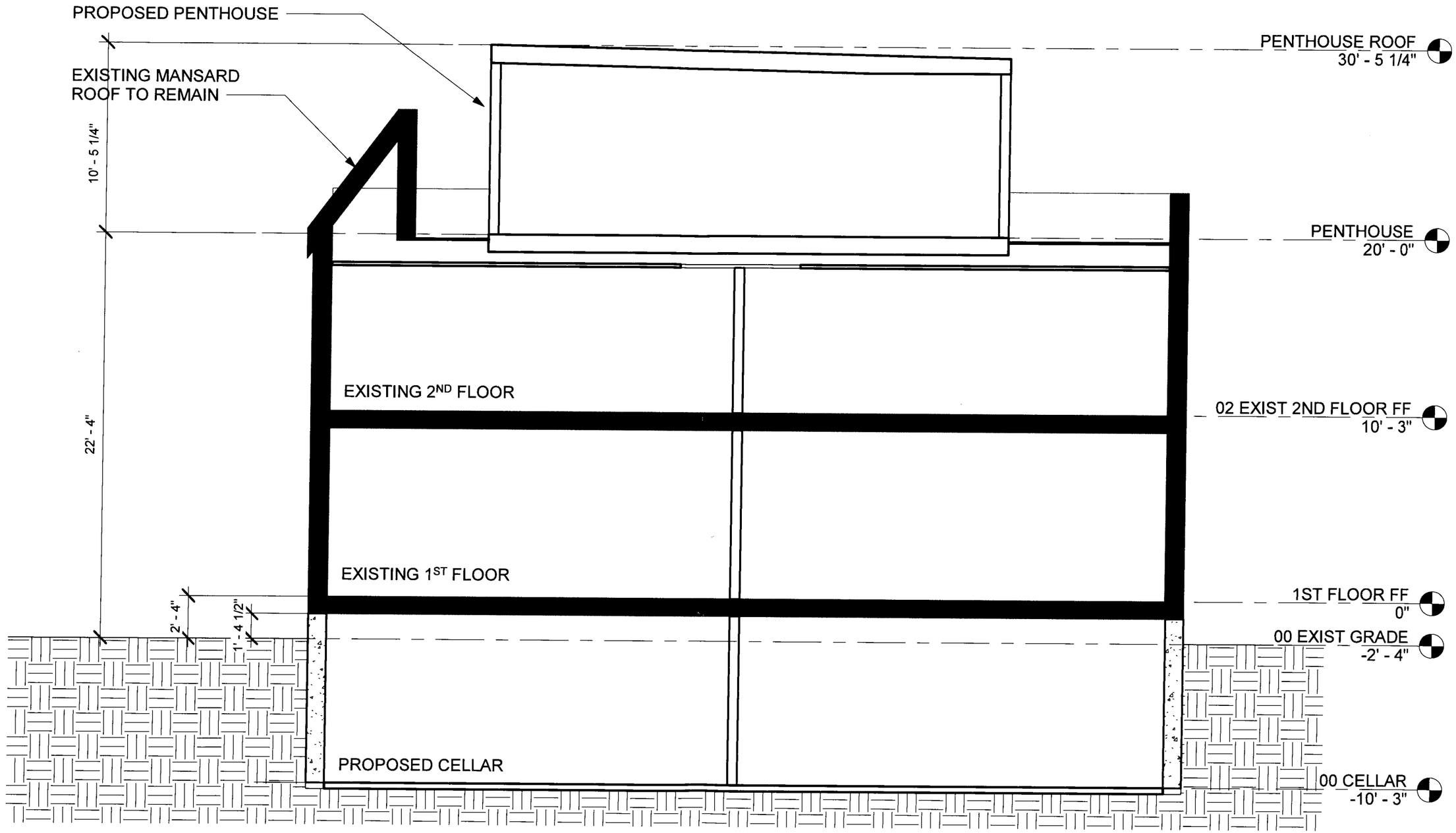

1 **Building Section**
SD01 PDRM 03 3/16" = 1'-0"

PDRM - 03 SECTION

R. MICHAEL CROSS
DESIGN GROUP